Siena Heights Adrian Campus Map

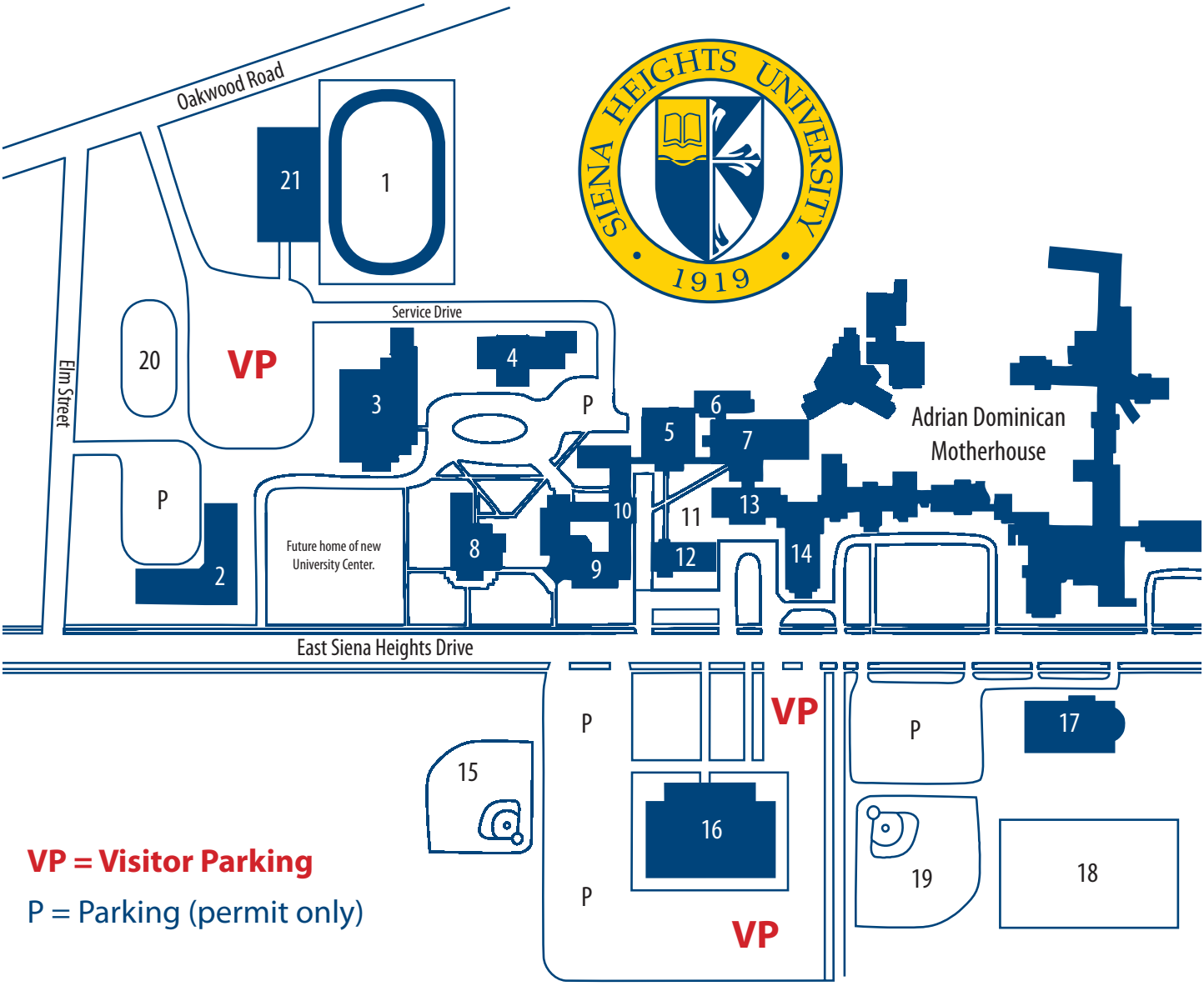

VP = Visitor Parking

P = Parking (permit only)

1. O'Laughlin Stadium and Dawson Field
2. Campus Village Apartments
3. Verheyden Performing Arts Center
4. Studio Angelico
5. Benincasa Dining Hall
6. Siena Heights Library
7. Science Building
8. Dominican Hall
9. Ledwidge Hall – Admissions Office
10. Archangelus Hall
11. Trinity Gardens
12. Sage Union
13. Sacred Heart Hall
14. St. Dominic Chapel
15. Christensen Softball Field
16. Fieldhouse
17. Nursing Building
18. Zollar Practice Field
19. Future Baseball Field Location
20. Track & Field Throwing Events
21. Mary & Sash Spencer Athletic Complex

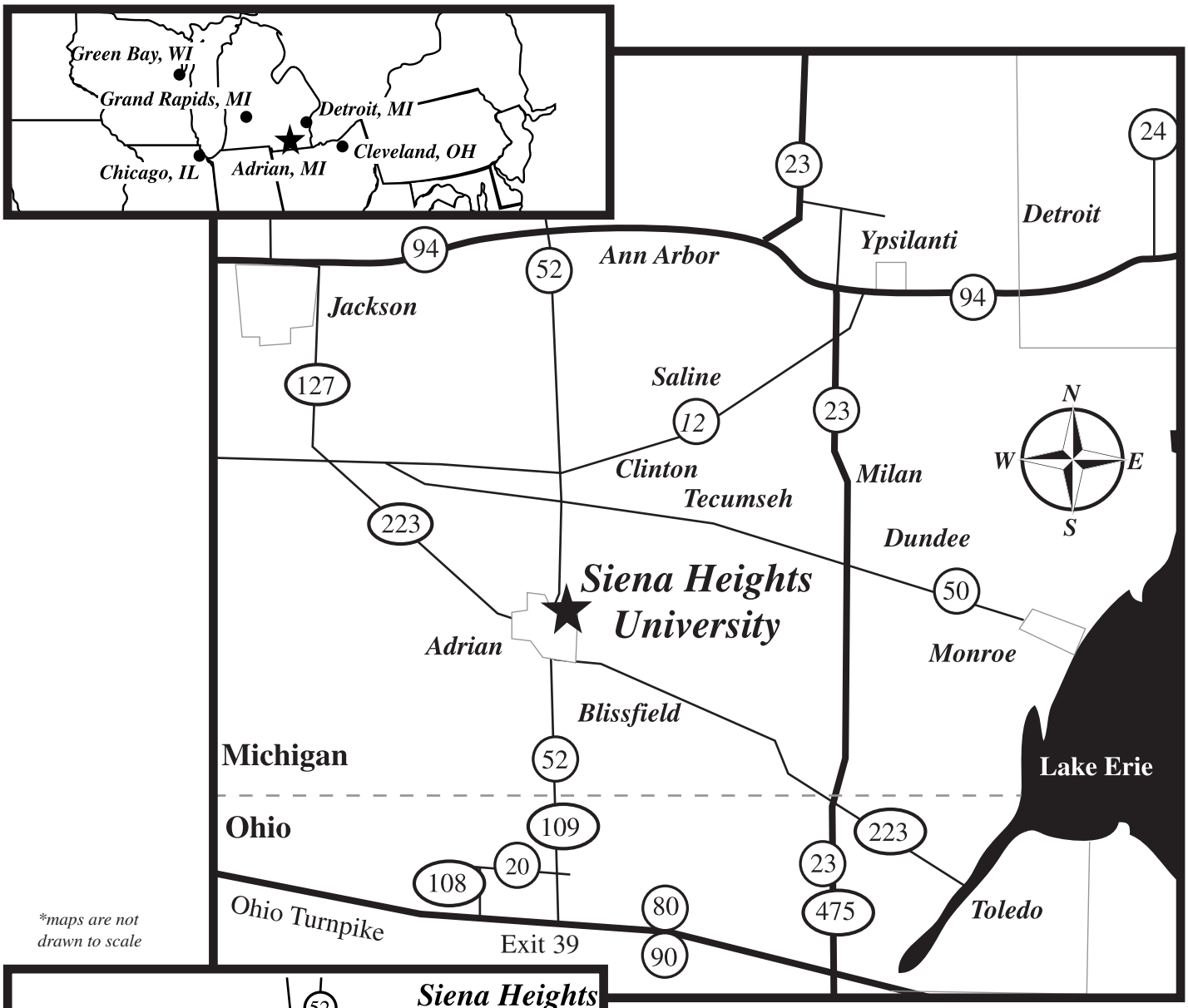

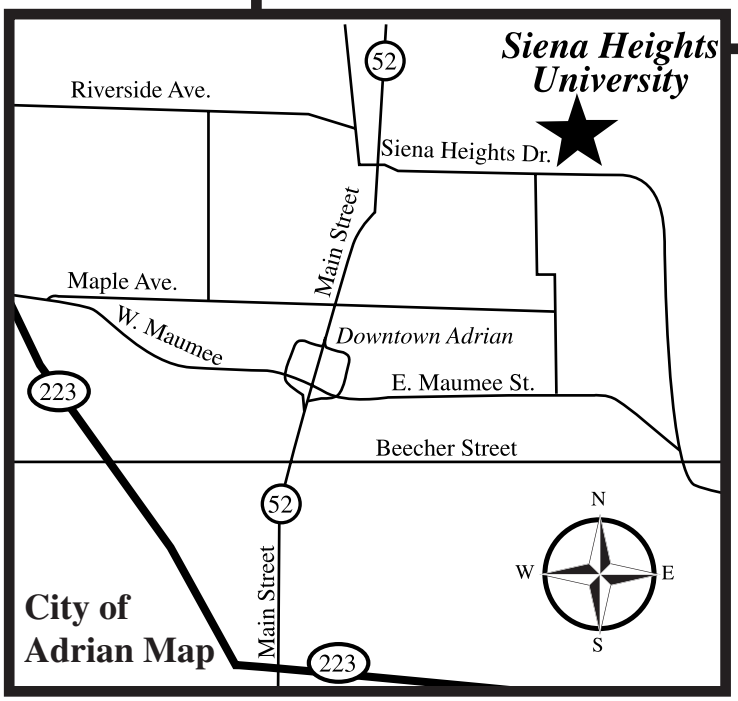

To Siena Heights University

From Cleveland, Ohio or Points East

- West I-80/90 to exit 39 (Ohio 109)
- Turn north onto Hwy 109 (109 becomes M-52 when you cross the Michigan-Ohio Line)
- Continue north on M-52
- M-52 becomes Main Street when you enter Adrian. Follow Main Street north through downtown Adrian.
- Continue north until Siena Heights Drive, turn right and follow to Siena Heights University

From Chicago

- East on I-94
- Exit south on US-127
- Pick up US-223 and continue to M-52 and turn north (left) on M-52
- M-52 becomes Main Street when you enter Adrian. Follow Main Street north through downtown Adrian.
- Continue north until Siena Heights Drive, turn right and follow to Siena Heights University

From Detroit

- West I-94 to West US-12, continue on US-12 to M-52
- Turn left (south) on M-52 and continue to east Siena Heights Drive
- Turn left and continue east to Siena Heights University